

# 2023 KIOWA COUNTY ASSESSOR'S OFFICE REPORT TO THE EXCISE BOARD

07/21/2023

City/Village								
DISTRICT	DESCRIPTION	PERSONAL PROPERTY	REAL PROPERTY	PUBLIC SERVICE	TOTAL VALUATION	HOMESTEAD EXEMPTIONS	OTHER EXEMPTIONS	NET VALUATION
T01	Hobart-C	1,326,126	11,409,576	1,841,849	14,577,551	687,597	171,455	13,718,499
T02	Gotebo-C	28,679	511,333	272,724	812,736	51,966	10,016	750,754
T03	lonewolf-C	54,559	1,141,348	252,922	1,448,829	84,716	48,635	1,315,478
T04	Mt Park-C	7,142	557,782	158,899	723,823	74,330	11,741	637,752
T05	MT VIEW	224,176	2,254,472	314,894	2,793,542	210,709	35,369	2,547,464
T06	Rosevelt-C	54,643	729,340	166,773	950,756	55,453	5,398	889,905
T07	snyder-c	305,670	3,636,878	623,256	4,565,804	192,740	75,767	4,297,297
<b>CITY/VILLAGE TOTAL VALUATION</b>		<b>2,000,995</b>	<b>20,240,729</b>	<b>3,631,317</b>	<b>25,873,041</b>	<b>1,357,511</b>	<b>358,381</b>	<b>24,157,149</b>

County								
DISTRICT	DESCRIPTION	PERSONAL PROPERTY	REAL PROPERTY	PUBLIC SERVICE	TOTAL VALUATION	HOMESTEAD EXEMPTIONS	OTHER EXEMPTIONS	NET VALUATION
C001	Kiowa County General	36,735,356	49,472,689	16,689,660	102,897,705	1,876,852	690,453	100,330,400
<b>COUNTY TOTAL VALUATION</b>		<b>36,735,356</b>	<b>49,472,689</b>	<b>16,689,660</b>	<b>102,897,705</b>	<b>1,876,852</b>	<b>690,453</b>	<b>100,330,400</b>

Other								
DISTRICT	DESCRIPTION	PERSONAL PROPERTY	REAL PROPERTY	PUBLIC SERVICE	TOTAL VALUATION	HOMESTEAD EXEMPTIONS	OTHER EXEMPTIONS	NET VALUATION
522 EMS	522 EMS	9,126,280	25,068,504	5,400,399	39,595,183	1,022,305	254,508	38,318,370
EMS	EMS MT VIEW GOTEBO	19,983,748	8,067,132	3,285,400	31,336,280	351,675	52,526	30,932,079
<b>OTHER TOTAL VALUATION</b>		<b>29,110,028</b>	<b>33,135,636</b>	<b>8,685,799</b>	<b>70,931,463</b>	<b>1,373,980</b>	<b>307,034</b>	<b>69,250,449</b>

School								
DISTRICT	DESCRIPTION	PERSONAL PROPERTY	REAL PROPERTY	PUBLIC SERVICE	TOTAL VALUATION	HOMESTEAD EXEMPTIONS	OTHER EXEMPTIONS	NET VALUATION
Blair	54-Jackson-R	35,904	300,122	33,409	369,435	4,000	0	365,435
Carnegie	33-Caddo-R	604,990	711,814	243,690	1,560,494	4,500	8,387	1,547,607
Hobart	Hobart-R	8,438,578	18,551,548	4,291,263	31,281,389	824,293	171,455	30,285,641
Indiahom	2-Comanche-R	12,046	72,031	33,497	117,574	0	28,462	89,112
Lone Wol	Lone Wolf-R	687,702	6,516,956	1,109,136	8,313,794	198,012	83,053	8,032,729
Mt View	Mt View-R	19,983,748	8,067,132	3,285,400	31,336,280	351,675	52,526	30,932,079
Sentinel	1-Washita-R	6,931	617,882	17,231	642,044	6,000	0	636,044

**2023 KIOWA COUNTY ASSESSOR'S OFFICE REPORT TO THE EXCISE BOARD**

07/21/2023

Snyder Snyder-R	6,965,457	14,635,204	7,676,034	29,276,695	488,372	346,570	28,441,753
<b>SCHOOL TOTAL VALUATION</b>	<b>36,735,356</b>	<b>49,472,689</b>	<b>16,689,660</b>	<b>102,897,705</b>	<b>1,876,852</b>	<b>690,453</b>	<b>100,330,400</b>

Vo-Tech								
DISTRICT	DESCRIPTION	PERSONAL PROPERTY	REAL PROPERTY	PUBLIC SERVICE	TOTAL VALUATION	HOMESTEAD EXEMPTIONS	OTHER EXEMPTIONS	NET VALUATION
V12	Western Ok. Area tech	9,133,211	25,686,386	5,417,630	40,237,227	1,028,305	254,508	38,954,414
V27	SOUTHWEST AREA TECH	35,904	300,122	33,409	369,435	4,000	0	365,435
V2GEN	CADDO-KIOWA TECH CENTER	20,588,738	8,778,946	3,529,090	32,896,774	356,175	60,913	32,479,686
V9	Great plains area tech	6,977,503	14,707,235	7,709,531	29,394,269	488,372	375,032	28,530,865
<b>VO-TECH TOTAL VALUATION</b>		<b>36,735,356</b>	<b>49,472,689</b>	<b>16,689,660</b>	<b>102,897,705</b>	<b>1,876,852</b>	<b>690,453</b>	<b>100,330,400</b>


I, Buddy Jones Jr., Assessor of Kiowa County Oklahoma, do hereby certify that the foregoing is a true and correct statement of valuations for Real Estate, Personal Property, Public Service and Homestead Exemptions as certified by the State Board of Equalization and shown by the records in the County Assessor's office. Subscribed by my name and affixed the seal of the County Assessor's office on this day of 07/21/2023.

State of Oklahoma )  
 Kiowa County ) SS

*Buddy Jones Jr.*

7-21-23  
 Date

Buddy Jones Jr.  
 County Assessor  
 Kiowa County



I, County Clerk of Kiowa County Oklahoma, do hereby certify that the above is a true, correct and complete list of the valuations of Kiowa County Oklahoma as certified by the Kiowa County Assessor's office.

Excise Board.

*[Signature]*

*Nikki Dodd*

*[Signature]*

County Clerk  
 Kiowa County

8/7/23  
 Date



Real	Count	Value
Agricultural	1	238
Commercial	283	2,220,488
Residential	2,086	9,188,850
<b>Total Real Value</b>	<b>2,370</b>	<b>11,409,576</b>
Homestead	636	687,597
Veteran	22	171,455
Other	0	0
<b>Total Exempt</b>	<b>716</b>	<b>859,052</b>

**TIF Increment Value**

**Net Assessed 10,550,524**

**Net Assessed Under Protest**

Senior Freeze	126	334,000
Capped Parcels	1,426	2,049,308

Personal	Count	Value
Agricultural	6	36,501
Commercial	161	1,280,186
Mobile Home	2	9,439
<b>Total Personal</b>	<b>169</b>	<b>1,326,126</b>
<b>Total Exempt</b>	<b>0</b>	<b>0</b>

**TIF Increment Value**

**Net Assessed 1,326,126**

**Net Assessed Under Protest**

Public Service	Count	Value
<b>Total PS Value</b>	<b>11</b>	<b>1,841,849</b>

**TIF Increment Value**

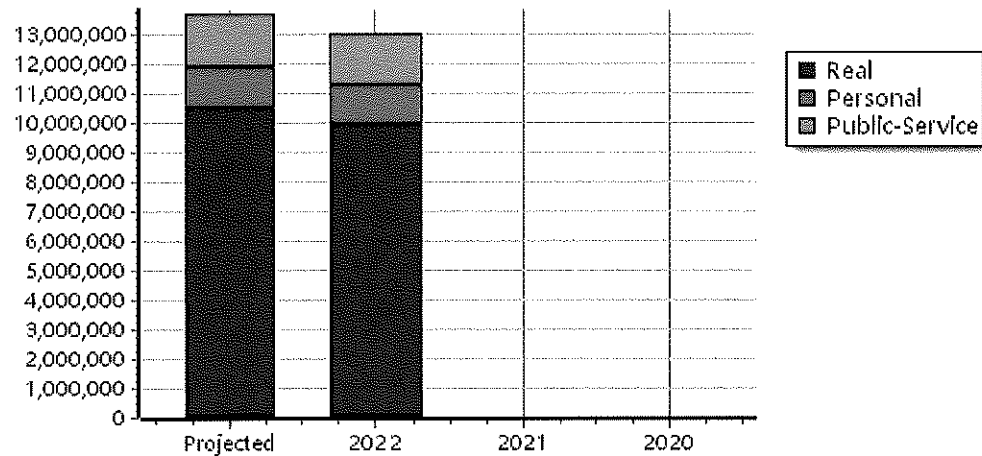
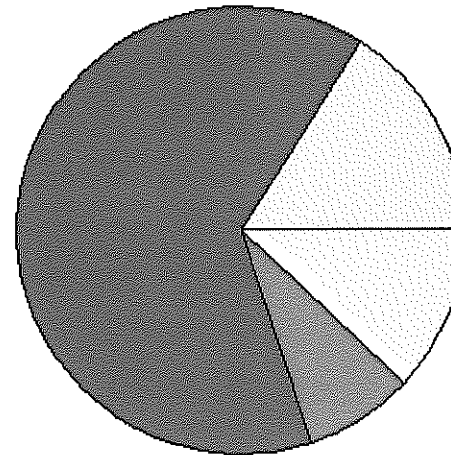
**Net Assessed 1,841,849**

**District Totals**

Total Gross Value	14,577,551
Homestead Loss	687,597
Other Exemption Loss	171,455
<b>TIF Increment Value</b>	
<b>Retained TIF Value</b>	
<b>Net Assessed Value</b>	<b>13,718,499</b>

**Net Assessed Under Protest**

\* Public Service Protests Values are not included on this report.



Real	Count	Value
Agricultural	2	1,361
Commercial	56	155,595
Residential	359	354,377
<b>Total Real Value</b>	<b>417</b>	<b>511,333</b>
Homestead	52	51,966
Veteran	5	10,016
Other	0	0
<b>Total Exempt</b>	<b>58</b>	<b>61,982</b>

**TIF Increment Value**

**Net Assessed 449,351**

**Net Assessed Under Protest**

Senior Freeze	4	6,255
Capped Parcels	116	56,049

Personal	Count	Value
Agricultural	1	461
Commercial	9	19,085
Mobile Home	2	9,133
<b>Total Personal</b>	<b>12</b>	<b>28,679</b>
<b>Total Exempt</b>	<b>0</b>	<b>0</b>

**TIF Increment Value**

**Net Assessed 28,679**

**Net Assessed Under Protest**

Public Service	Count	Value
<b>Total PS Value</b>	<b>10</b>	<b>272,724</b>

**TIF Increment Value**

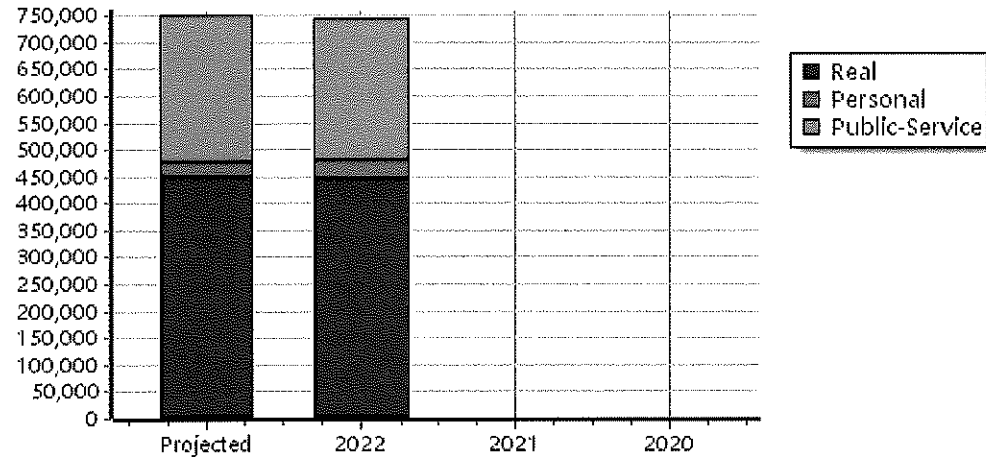
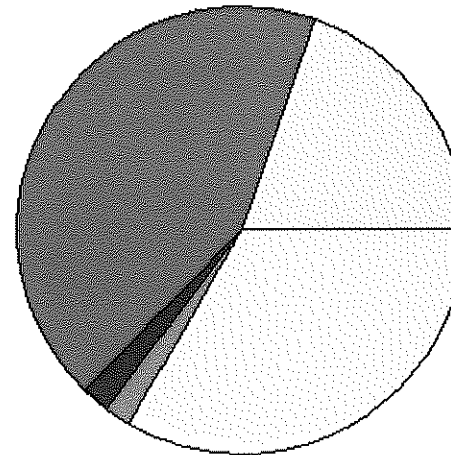
**Net Assessed 272,724**

**District Totals**

Total Gross Value	812,736
Homestead Loss	51,966
Other Exemption Loss	10,016
<b>TIF Increment Value</b>	
<b>Retained TIF Value</b>	
<b>Net Assessed Value</b>	<b>750,754</b>

**Net Assessed Under Protest**

\* Public Service Protests Values are not included on this report.



Real	Count	Value
Agricultural	0	0
Commercial	75	345,765
Residential	372	795,583
<b>Total Real Value</b>	<b>447</b>	<b>1,141,348</b>
Homestead	83	84,716
Veteran	15	48,635
Other	0	0
<b>Total Exempt</b>	<b>102</b>	<b>133,351</b>

**TIF Increment Value**

**Net Assessed** 1,007,997

**Net Assessed Under Protest**

Senior Freeze	9	14,420
Capped Parcels	232	270,792

Personal	Count	Value
Agricultural	2	26,740
Commercial	15	28,019
Mobile Home	0	0
<b>Total Personal</b>	<b>17</b>	<b>54,759</b>
<b>Total Exempt</b>	<b>1</b>	<b>200</b>

**TIF Increment Value**

**Net Assessed** 54,559

**Net Assessed Under Protest**

Public Service	Count	Value
<b>Total PS Value</b>	<b>8</b>	<b>252,922</b>

**TIF Increment Value**

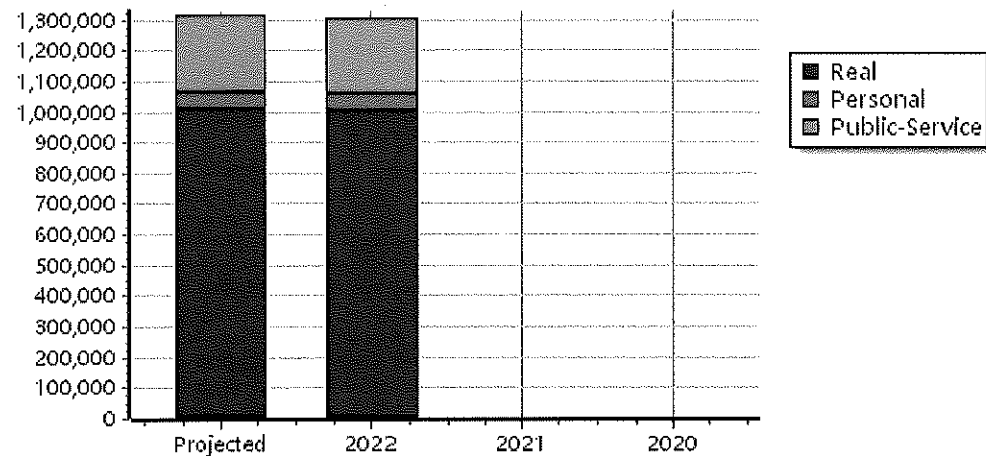
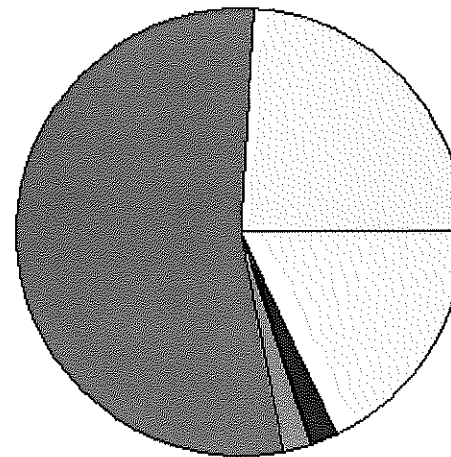
**Net Assessed** 252,922

**District Totals**

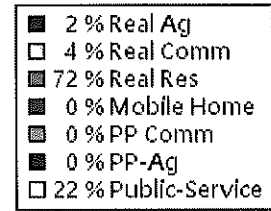
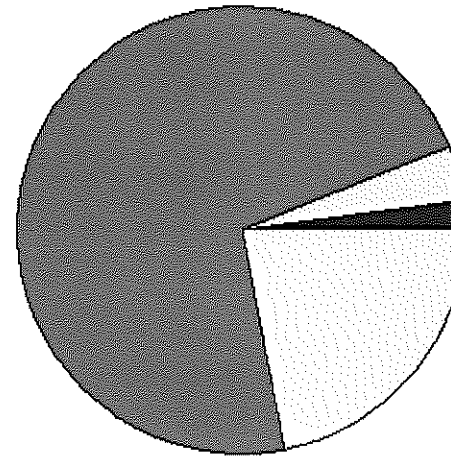
Total Gross Value	1,449,029
Homestead Loss	84,716
Other Exemption Loss	48,835
<b>TIF Increment Value</b>	
<b>Retained TIF Value</b>	
<b>Net Assessed Value</b>	<b>1,315,478</b>

**Net Assessed Under Protest**

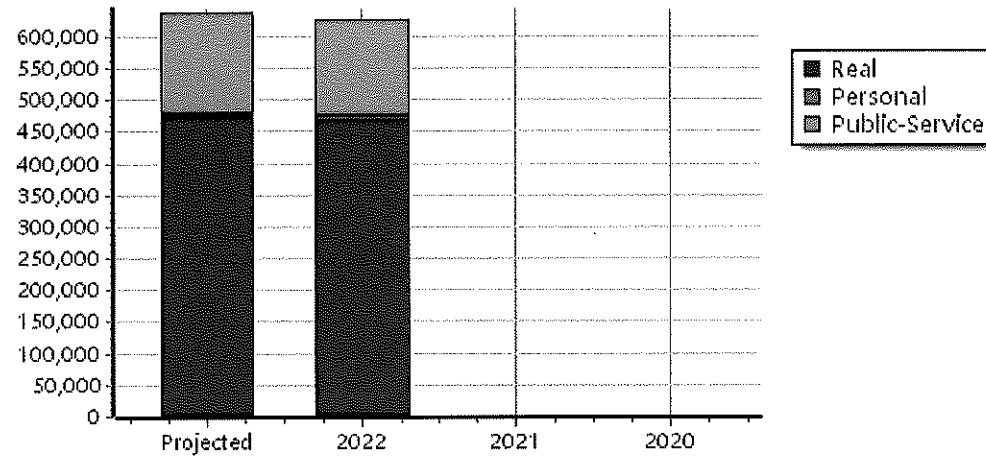
\* Public Service Protests Values are not included on this report.



Real	Count	Value
Agricultural	14	9,069
Commercial	19	34,516
Residential	322	514,197
<b>Total Real Value</b>	<b>355</b>	<b>557,782</b>
Homestead	70	74,330
Veteran	4	11,741
Other	0	0
<b>Total Exempt</b>	<b>81</b>	<b>86,071</b>
<b>TIF Increment Value</b>		
<b>Net Assessed</b>		<b>471,711</b>
<b>Net Assessed Under Protest</b>		
Senior Freeze	13	21,610
Capped Parcels	127	73,599



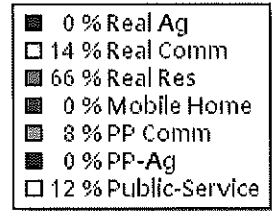
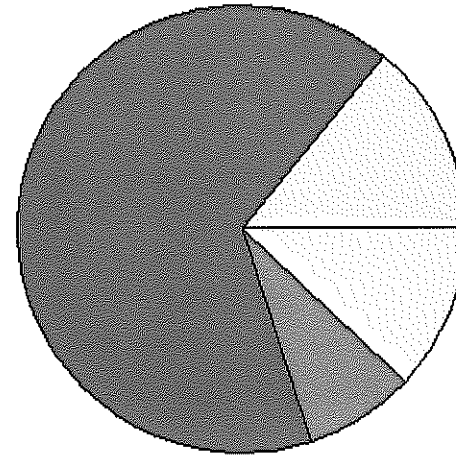
Personal	Count	Value
Agricultural	0	0
Commercial	11	5,861
Mobile Home	4	1,281
<b>Total Personal</b>	<b>15</b>	<b>7,142</b>
<b>Total Exempt</b>	<b>0</b>	<b>0</b>
<b>TIF Increment Value</b>		
<b>Net Assessed</b>		<b>7,142</b>
<b>Net Assessed Under Protest</b>		
<b>Public Service</b>	<b>Count</b>	<b>Value</b>
<b>Total PS Value</b>	<b>5</b>	<b>158,899</b>
<b>TIF Increment Value</b>		
<b>Net Assessed</b>		<b>158,899</b>



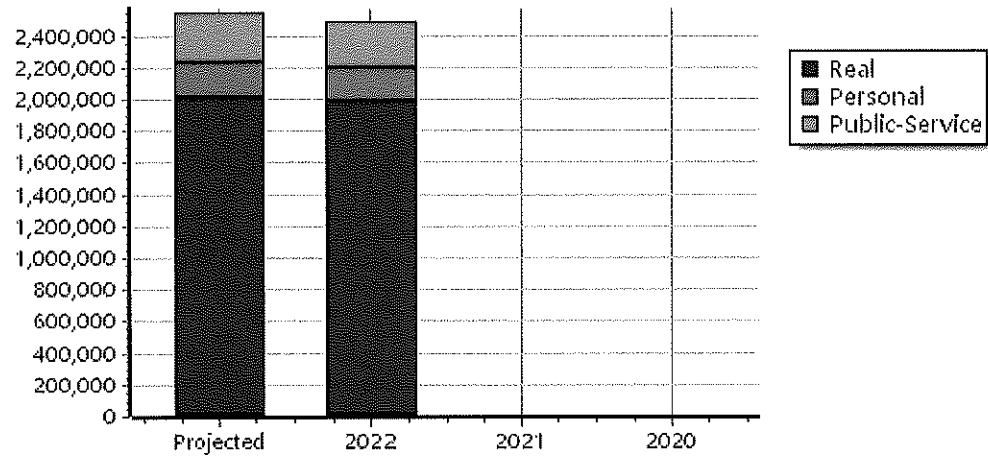
<b>District Totals</b>	
Total Gross Value	723,823
Homestead Loss	74,330
Other Exemption Loss	11,741
<b>TIF Increment Value</b>	
<b>Retained TIF Value</b>	
<b>Net Assessed Value</b>	<b>637,752</b>
<b>Net Assessed Under Protest</b>	

\* Public Service Protests Values are not included on this report.

Real	Count	Value
Agricultural	0	0
Commercial	86	403,285
Residential	510	1,851,187
<b>Total Real Value</b>	<b>596</b>	<b>2,254,472</b>
Homestead	191	210,709
Veteran	6	35,369
Other	0	0
<b>Total Exempt</b>	<b>217</b>	<b>246,078</b>
<b>TIF Increment Value</b>		
<b>Net Assessed</b>		<b>2,008,394</b>
<b>Net Assessed Under Protest</b>		
Senior Freeze	41	36,111
Capped Parcels	182	97,530



Personal	Count	Value
Agricultural	1	8,869
Commercial	40	214,856
Mobile Home	1	451
<b>Total Personal</b>	<b>42</b>	<b>224,176</b>
<b>Total Exempt</b>	<b>0</b>	<b>0</b>
<b>TIF Increment Value</b>		
<b>Net Assessed</b>		<b>224,176</b>
<b>Net Assessed Under Protest</b>		
<b>Public Service</b>	<b>Count</b>	<b>Value</b>
<b>Total PS Value</b>	<b>11</b>	<b>314,894</b>
<b>TIF Increment Value</b>		
<b>Net Assessed</b>		<b>314,894</b>



<b>District Totals</b>	
Total Gross Value	2,793,542
Homestead Loss	210,709
Other Exemption Loss	35,369
<b>TIF Increment Value</b>	
<b>Retained TIF Value</b>	
<b>Net Assessed Value</b>	<b>2,547,464</b>
<b>Net Assessed Under Protest</b>	

\* Public Service Protests Values are not included on this report.

Real	Count	Value
Agricultural	1	36
Commercial	96	208,759
Residential	311	520,545
<b>Total Real Value</b>	<b>408</b>	<b>729,340</b>
Homestead	56	55,453
Veteran	1	5,398
Other	0	0
<b>Total Exempt</b>	<b>58</b>	<b>60,851</b>

**TIF Increment Value**

**Net Assessed** 668,489

**Net Assessed Under Protest**

Senior Freeze	3	7,610
Capped Parcels	189	102,527

Personal	Count	Value
Agricultural	0	0
Commercial	17	52,003
Mobile Home	1	2,640
<b>Total Personal</b>	<b>18</b>	<b>54,643</b>
<b>Total Exempt</b>	<b>0</b>	<b>0</b>

**TIF Increment Value**

**Net Assessed** 54,643

**Net Assessed Under Protest**

Public Service	Count	Value
<b>Total PS Value</b>	<b>8</b>	<b>166,773</b>

**TIF Increment Value**

**Net Assessed** 166,773

**District Totals**

Total Gross Value	950,756
Homestead Loss	55,453
Other Exemption Loss	5,398

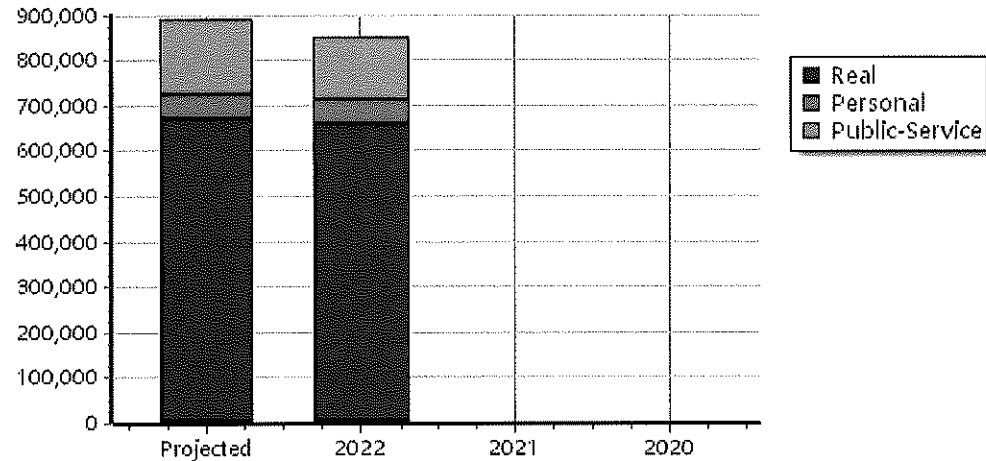
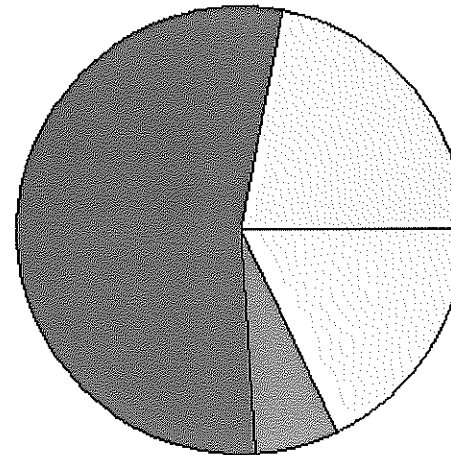
**TIF Increment Value**

**Retained TIF Value**

**Net Assessed Value** 889,905

**Net Assessed Under Protest**

\* Public Service Protests Values are not included on this report.





Real	Count	Value
Agricultural	0	0
Commercial	112	671,515
Residential	849	2,965,363
<b>Total Real Value</b>	<b>961</b>	<b>3,636,878</b>
Homestead	187	192,740
Veteran	14	75,767
Other	0	0
<b>Total Exempt</b>	<b>210</b>	<b>268,507</b>

**TIF Increment Value**

**Net Assessed 3,368,371**

**Net Assessed Under Protest**

Senior Freeze	34	58,042
Capped Parcels	431	397,073

Personal	Count	Value
Agricultural	1	207
Commercial	55	293,497
Mobile Home	2	11,966
<b>Total Personal</b>	<b>58</b>	<b>305,670</b>
<b>Total Exempt</b>	<b>0</b>	<b>0</b>

**TIF Increment Value**

**Net Assessed 305,670**

**Net Assessed Under Protest**

Public Service	Count	Value
<b>Total PS Value</b>	<b>13</b>	<b>623,256</b>

**TIF Increment Value**

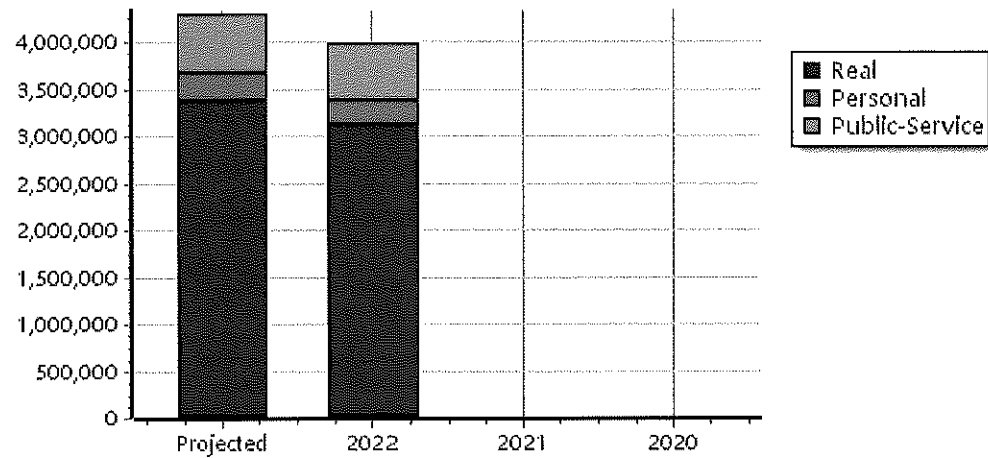
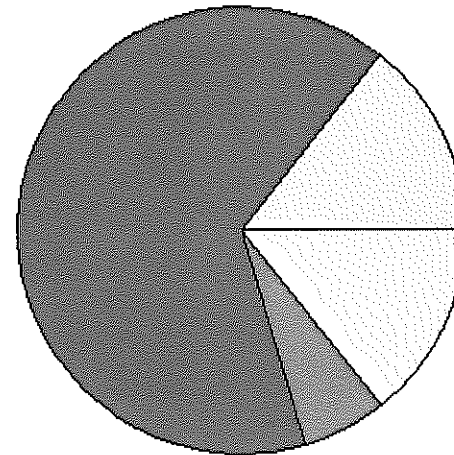
**Net Assessed 623,256**

**District Totals**

Total Gross Value	4,565,804
Homestead Loss	192,740
Other Exemption Loss	75,767
<b>TIF Increment Value</b>	
<b>Retained TIF Value</b>	
<b>Net Assessed Value</b>	<b>4,297,297</b>

**Net Assessed Under Protest**

\* Public Service Protests Values are not included on this report.



Real	Count	Value
Agricultural	4,255	16,250,745
Commercial	816	6,424,840
Residential	6,347	26,797,104
<b>Total Real Value</b>	<b>11,418</b>	<b>49,472,689</b>
Homestead	1,781	1,876,852
Veteran	89	690,453
Other	0	0
<b>Total Exempt</b>	<b>1,987</b>	<b>2,567,305</b>

**TIF Increment Value**

**Net Assessed** 46,905,384

**Net Assessed Under Protest**

Senior Freeze	279	599,389
Capped Parcels	3,676	5,036,804

Personal	Count	Value
Agricultural	327	2,273,121
Commercial	428	34,339,328
Mobile Home	35	129,033
<b>Total Personal</b>	<b>790</b>	<b>36,741,482</b>
<b>Total Exempt</b>	<b>31</b>	<b>6,126</b>

**TIF Increment Value**

**Net Assessed** 36,735,356

**Net Assessed Under Protest**

Public Service	Count	Value
<b>Total PS Value</b>	<b>144</b>	<b>16,689,660</b>

**TIF Increment Value**

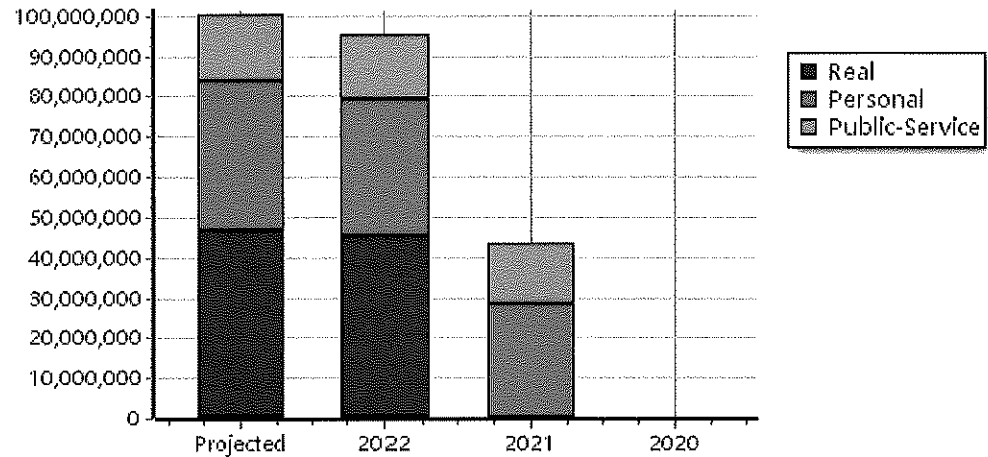
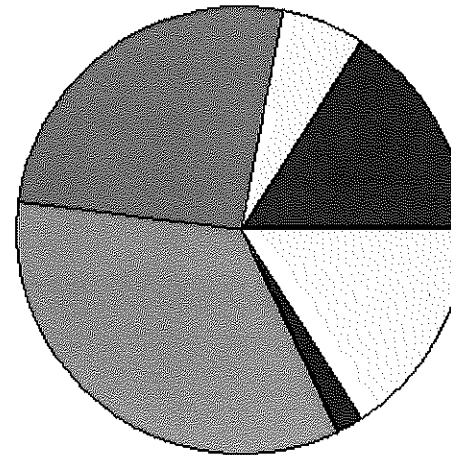
**Net Assessed** 16,689,660

**District Totals**

Total Gross Value	102,903,831
Homestead Loss	1,876,852
Other Exemption Loss	696,579
<b>TIF Increment Value</b>	
<b>Retained TIF Value</b>	
<b>Net Assessed Value</b>	<b>100,330,400</b>

**Net Assessed Under Protest**

\* Public Service Protests Values are not included on this report.



Real	Count	Value
Agricultural	1,264	5,540,264
Commercial	392	4,411,171
Residential	3,106	15,117,069
<b>Total Real Value</b>	<b>4,762</b>	<b>25,068,504</b>
Homestead	958	1,022,305
Veteran	43	254,508
Other	0	0
<b>Total Exempt</b>	<b>1,075</b>	<b>1,276,813</b>

**TIF Increment Value**

**Net Assessed 23,791,691**

**Net Assessed Under Protest**

Senior Freeze	164	449,236
Capped Parcels	2,142	3,189,949

Personal	Count	Value
Agricultural	134	1,006,377
Commercial	225	8,068,096
Mobile Home	14	53,807
<b>Total Personal</b>	<b>373</b>	<b>9,128,280</b>
<b>Total Exempt</b>	<b>10</b>	<b>2,000</b>

**TIF Increment Value**

**Net Assessed 9,126,280**

**Net Assessed Under Protest**

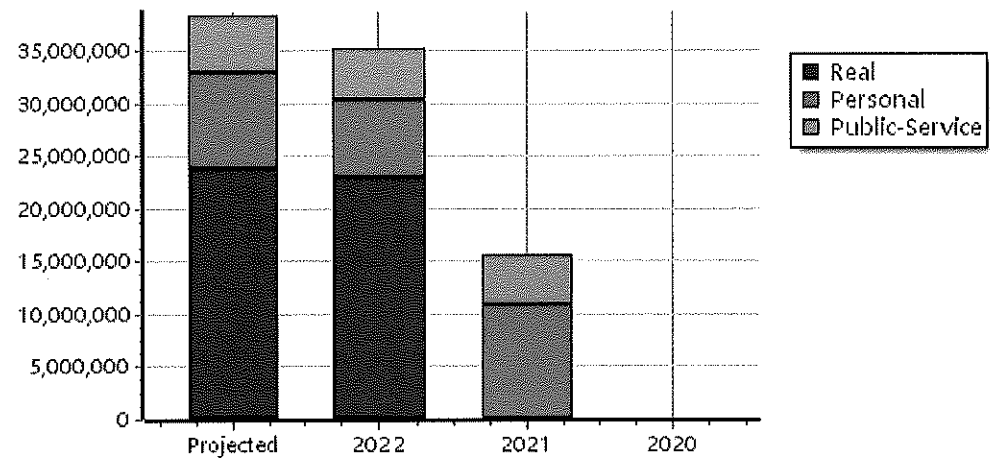
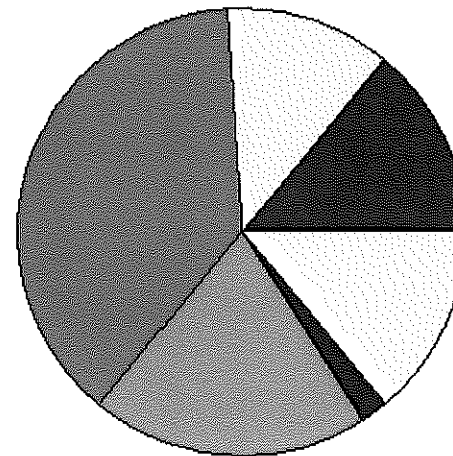
Public Service	Count	Value
<b>Total PS Value</b>	<b>41</b>	<b>5,400,399</b>
<b>TIF Increment Value</b>		
<b>Net Assessed</b>		<b>5,400,399</b>

**District Totals**

Total Gross Value	39,597,183
Homestead Loss	1,022,305
Other Exemption Loss	256,508
<b>TIF Increment Value</b>	
<b>Retained TIF Value</b>	
<b>Net Assessed Value</b>	<b>38,318,370</b>

**Net Assessed Under Protest**

\* Public Service Protests Values are not included on this report.



Real	Count	Value
Agricultural	1,099	3,534,009
Commercial	155	651,558
Residential	1,125	3,881,565
<b>Total Real Value</b>	<b>2,379</b>	<b>8,067,132</b>
Homestead	331	351,675
Veteran	12	52,526
Other	0	0
<b>Total Exempt</b>	<b>366</b>	<b>404,201</b>

**TIF Increment Value**

**Net Assessed** 7,662,931

**Net Assessed Under Protest**

Senior Freeze	53	51,166
Capped Parcels	470	721,581

Personal	Count	Value
Agricultural	81	559,975
Commercial	76	19,411,093
Mobile Home	4	14,273
<b>Total Personal</b>	<b>161</b>	<b>19,985,341</b>
<b>Total Exempt</b>	<b>8</b>	<b>1,593</b>

**TIF Increment Value**

**Net Assessed** 19,983,748

**Net Assessed Under Protest**

Public Service	Count	Value
<b>Total PS Value</b>	<b>37</b>	<b>3,285,400</b>

**TIF Increment Value**

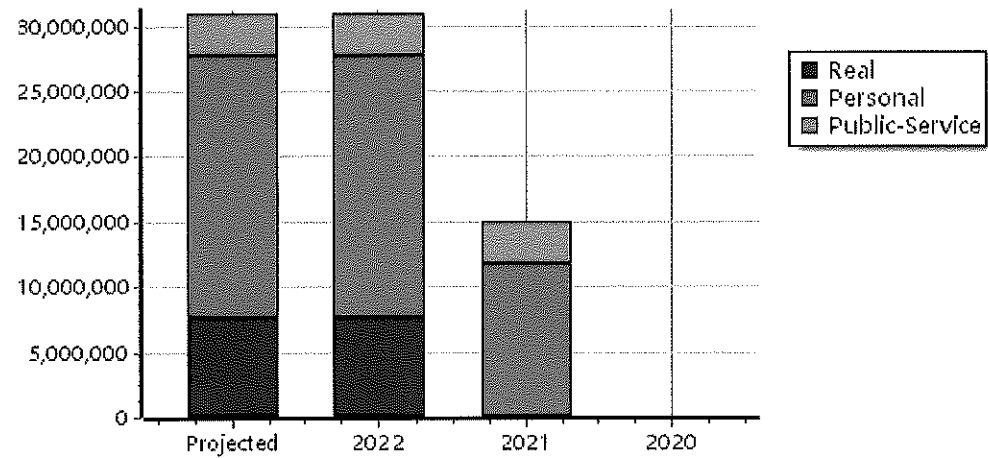
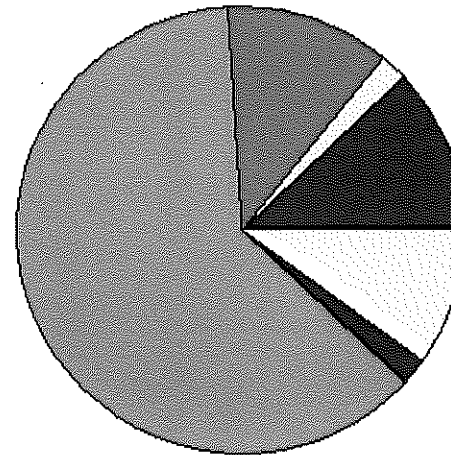
**Net Assessed** 3,285,400

**District Totals**

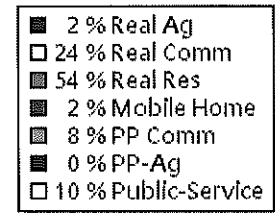
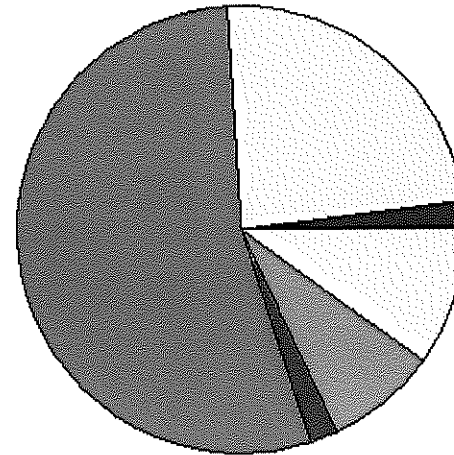
Total Gross Value	31,337,873
Homestead Loss	351,675
Other Exemption Loss	54,119
<b>TIF Increment Value</b>	
<b>Retained TIF Value</b>	
<b>Net Assessed Value</b>	<b>30,932,079</b>

**Net Assessed Under Protest**

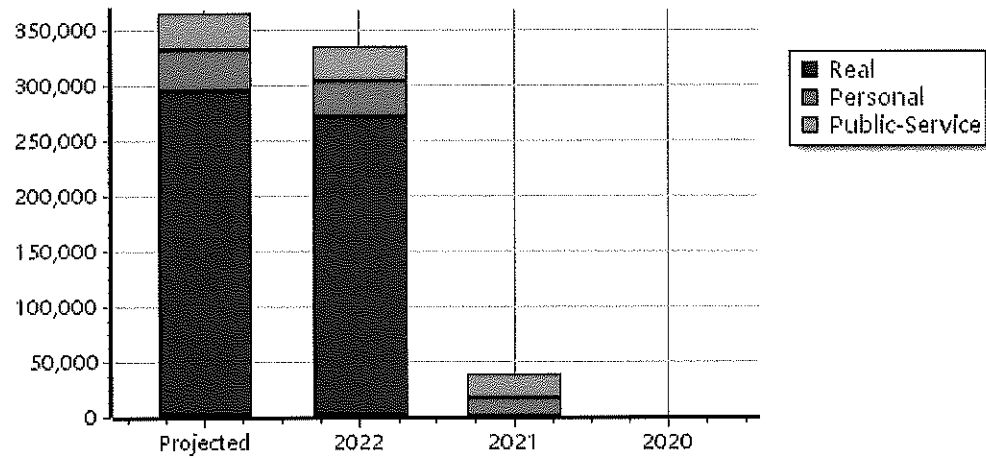
\* Public Service Protests Values are not included on this report.



Real	Count	Value
Agricultural	8	10,647
Commercial	5	89,404
Residential	63	200,071
<b>Total Real Value</b>	<b>76</b>	<b>300,122</b>
Homestead	4	4,000
Veteran	0	0
Other	0	0
<b>Total Exempt</b>	<b>4</b>	<b>4,000</b>
<b>TIF Increment Value</b>		
<b>Net Assessed</b>		<b>296,122</b>
<b>Net Assessed Under Protest</b>		
Senior Freeze	1	834
Capped Parcels	21	23,230



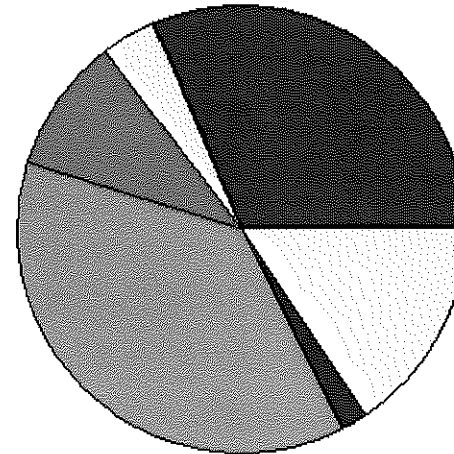
Personal	Count	Value
Agricultural	0	0
Commercial	6	27,835
Mobile Home	2	8,069
<b>Total Personal</b>	<b>8</b>	<b>35,904</b>
<b>Total Exempt</b>	<b>0</b>	<b>0</b>
<b>TIF Increment Value</b>		
<b>Net Assessed</b>		<b>35,904</b>
<b>Net Assessed Under Protest</b>		
<b>Public Service</b>	<b>Count</b>	<b>Value</b>
<b>Total PS Value</b>	<b>3</b>	<b>33,409</b>
<b>TIF Increment Value</b>		
<b>Net Assessed</b>		<b>33,409</b>



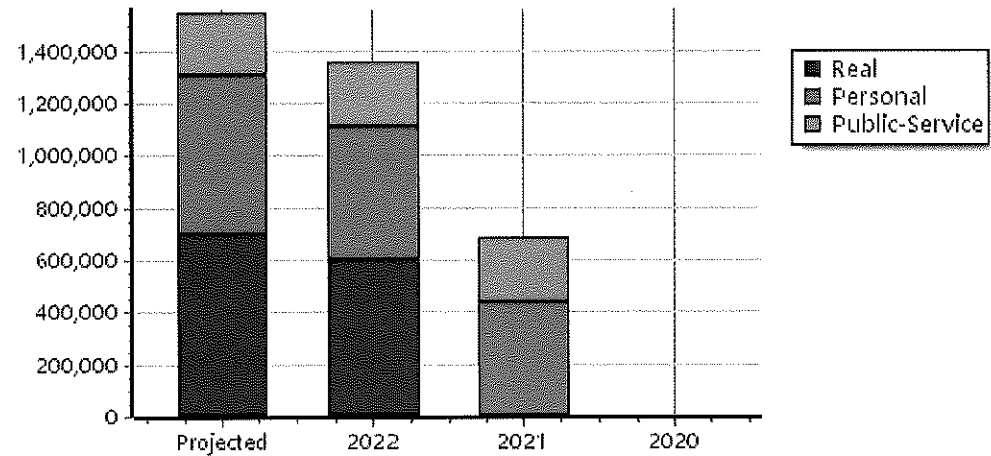
<b>District Totals</b>	
Total Gross Value	369,435
Homestead Loss	4,000
Other Exemption Loss	0
<b>TIF Increment Value</b>	
<b>Retained TIF Value</b>	
<b>Net Assessed Value</b>	<b>365,435</b>
<b>Net Assessed Under Protest</b>	

\* Public Service Protests Values are not included on this report.

Real	Count	Value
Agricultural	165	495,009
Commercial	1	51,059
Residential	24	165,746
<b>Total Real Value</b>	<b>190</b>	<b>711,814</b>
Homestead	5	4,500
Veteran	1	8,387
Other	0	0
<b>Total Exempt</b>	<b>6</b>	<b>12,887</b>
<b>TIF Increment Value</b>		
<b>Net Assessed</b>		<b>698,927</b>
<b>Net Assessed Under Protest</b>		
Senior Freeze	0	0
Capped Parcels	17	34,177



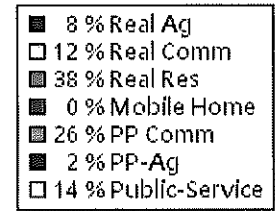
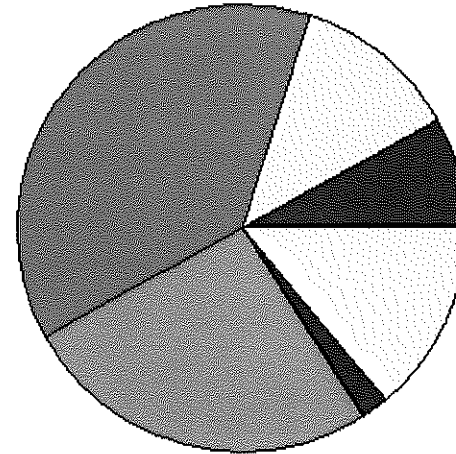
Personal	Count	Value
Agricultural	8	15,947
Commercial	4	582,099
Mobile Home	1	7,344
<b>Total Personal</b>	<b>13</b>	<b>605,390</b>
<b>Total Exempt</b>	<b>2</b>	<b>400</b>
<b>TIF Increment Value</b>		
<b>Net Assessed</b>		<b>604,990</b>
<b>Net Assessed Under Protest</b>		
<b>Public Service</b>		
<b>Total PS Value</b>	<b>8</b>	<b>243,690</b>
<b>TIF Increment Value</b>		
<b>Net Assessed</b>		<b>243,690</b>



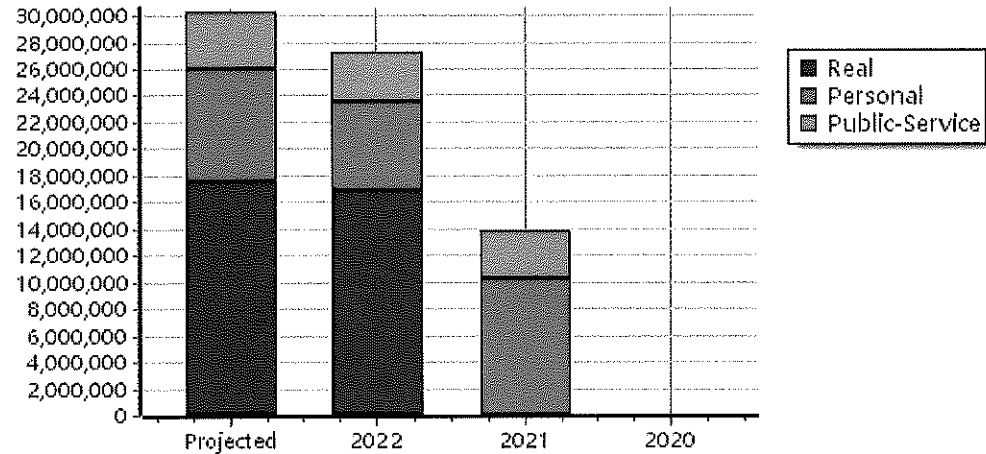
<b>District Totals</b>	
Total Gross Value	1,560,894
Homestead Loss	4,500
Other Exemption Loss	8,787
<b>TIF Increment Value</b>	
<b>Retained TIF Value</b>	
<b>Net Assessed Value</b>	<b>1,547,607</b>
<b>Net Assessed Under Protest</b>	

\* Public Service Protests Values are not included on this report.

Real	Count	Value
Agricultural	597	2,737,292
Commercial	305	3,991,110
Residential	2,310	11,823,146
<b>Total Real Value</b>	<b>3,212</b>	<b>18,551,548</b>
Homestead	770	824,293
Veteran	22	171,455
Other	0	0
<b>Total Exempt</b>	<b>853</b>	<b>995,748</b>
<b>TIF Increment Value</b>		
<b>Net Assessed</b>		<b>17,555,800</b>
<b>Net Assessed Under Protest</b>		
Senior Freeze	138	397,700
Capped Parcels	1,625	2,714,101



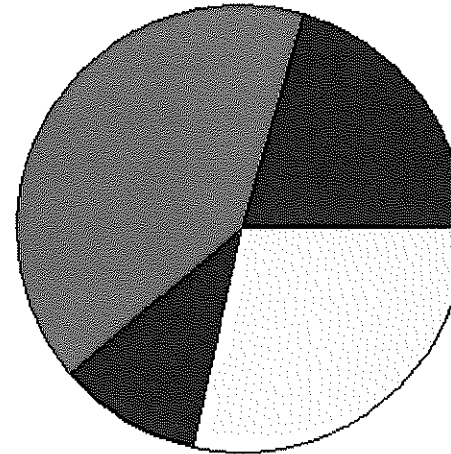
Personal	Count	Value
Agricultural	77	424,993
Commercial	195	7,990,223
Mobile Home	4	24,562
<b>Total Personal</b>	<b>276</b>	<b>8,439,778</b>
<b>Total Exempt</b>	<b>6</b>	<b>1,200</b>
<b>TIF Increment Value</b>		
<b>Net Assessed</b>		<b>8,438,578</b>
<b>Net Assessed Under Protest</b>		
<b>Public Service</b>	<b>Count</b>	<b>Value</b>
<b>Total PS Value</b>	<b>22</b>	<b>4,291,263</b>
<b>TIF Increment Value</b>		
<b>Net Assessed</b>		<b>4,291,263</b>



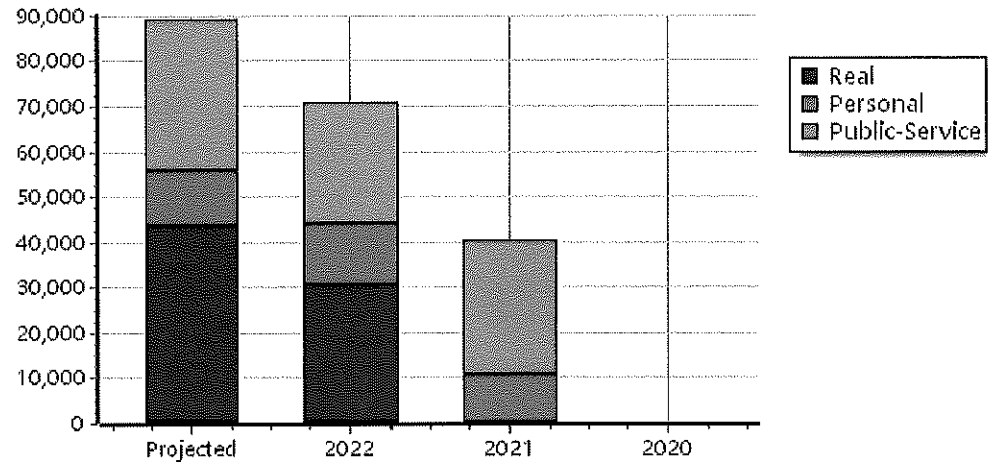
<b>District Totals</b>	
Total Gross Value	31,282,589
Homestead Loss	824,293
Other Exemption Loss	172,655
<b>TIF Increment Value</b>	
<b>Retained TIF Value</b>	
<b>Net Assessed Value</b>	<b>30,285,641</b>
<b>Net Assessed Under Protest</b>	

\* Public Service Protests Values are not included on this report.

Real	Count	Value
Agricultural	9	23,890
Commercial	0	0
Residential	3	48,141
<b>Total Real Value</b>	<b>12</b>	<b>72,031</b>
Homestead	0	0
Veteran	1	28,462
Other	0	0
<b>Total Exempt</b>	<b>1</b>	<b>28,462</b>
<b>TIF Increment Value</b>		
<b>Net Assessed</b>		<b>43,569</b>
<b>Net Assessed Under Protest</b>		
Senior Freeze	0	0
Capped Parcels	2	365



Personal	Count	Value
Agricultural	1	12,046
Commercial	0	0
Mobile Home	0	0
<b>Total Personal</b>	<b>1</b>	<b>12,046</b>
<b>Total Exempt</b>	<b>0</b>	<b>0</b>
<b>TIF Increment Value</b>		
<b>Net Assessed</b>		<b>12,046</b>
<b>Net Assessed Under Protest</b>		
<b>Public Service</b>		
<b>Total PS Value</b>	<b>5</b>	<b>33,497</b>
<b>TIF Increment Value</b>		
<b>Net Assessed</b>		<b>33,497</b>

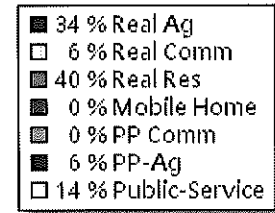
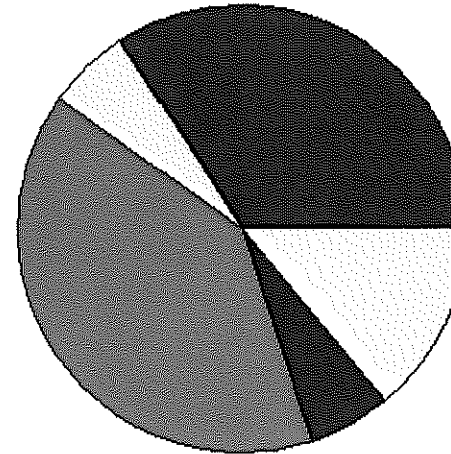


<b>District Totals</b>	
Total Gross Value	117,574
Homestead Loss	0
Other Exemption Loss	28,462
<b>TIF Increment Value</b>	
<b>Retained TIF Value</b>	
<b>Net Assessed Value</b>	<b>89,112</b>
<b>Net Assessed Under Protest</b>	

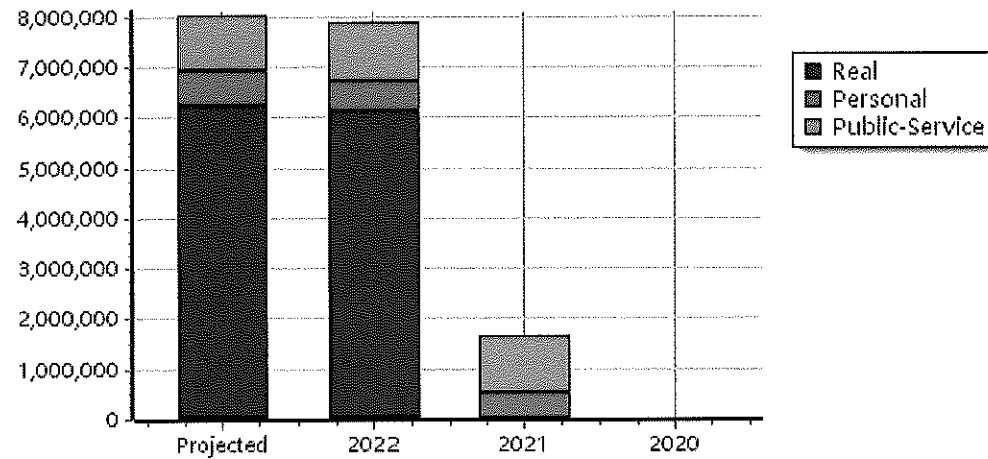
\* Public Service Protests Values are not included on this report.



Real	Count	Value
Agricultural	667	2,802,972
Commercial	87	420,061
Residential	796	3,293,923
<b>Total Real Value</b>	<b>1,550</b>	<b>6,516,956</b>
Homestead	188	198,012
Veteran	21	83,053
Other	0	0
<b>Total Exempt</b>	<b>222</b>	<b>281,065</b>
<b>TIF Increment Value</b>		
<b>Net Assessed</b>		<b>6,235,891</b>
<b>Net Assessed Under Protest</b>		
Senior Freeze	26	51,536
Capped Parcels	517	475,848



Personal	Count	Value
Agricultural	57	581,384
Commercial	30	77,873
Mobile Home	10	29,245
<b>Total Personal</b>	<b>97</b>	<b>688,502</b>
<b>Total Exempt</b>	<b>4</b>	<b>800</b>
<b>TIF Increment Value</b>		
<b>Net Assessed</b>		<b>687,702</b>
<b>Net Assessed Under Protest</b>		
<b>Public Service</b>	<b>Count</b>	<b>Value</b>
<b>Total PS Value</b>	<b>19</b>	<b>1,109,136</b>
<b>TIF Increment Value</b>		
<b>Net Assessed</b>		<b>1,109,136</b>



District Totals	
Total Gross Value	8,314,594
Homestead Loss	198,012
Other Exemption Loss	83,853
<b>TIF Increment Value</b>	
<b>Retained TIF Value</b>	
<b>Net Assessed Value</b>	<b>8,032,729</b>
<b>Net Assessed Under Protest</b>	

\* Public Service Protests Values are not included on this report.